



# IKE Office Pro

## Field-to-office collaboration and universal pole infrastructure platform

Edit and annotate utility pole data for utility, telecom, and engineering service providers using accurate, calibrated images for engineering, asset management, planning, and operations workflows.

## Core Benefits



**Drive down collection cost per pole** by measuring in IKE Office Pro



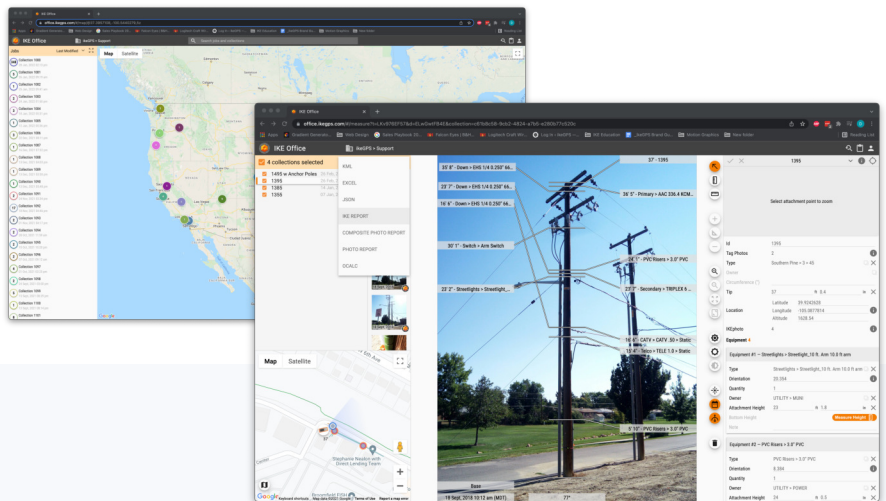
**Standardize your data** with all of your departments and partners



**Works with all leading pole load analysis solutions** including PoleForeman



**Export and automate workflows** in any format you need



## Project Use Cases

Small Cell and Fiber build out

5G Deployments

Audit and inspections

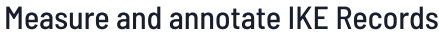
## You're In Good Company



CYIENT



## Measure and manage poles and create customized dashboards



Build IKE Records and Quality Control (QC) data from a single screen.



Dashboards can show any data available in IKE Office Pro for project specific customization.

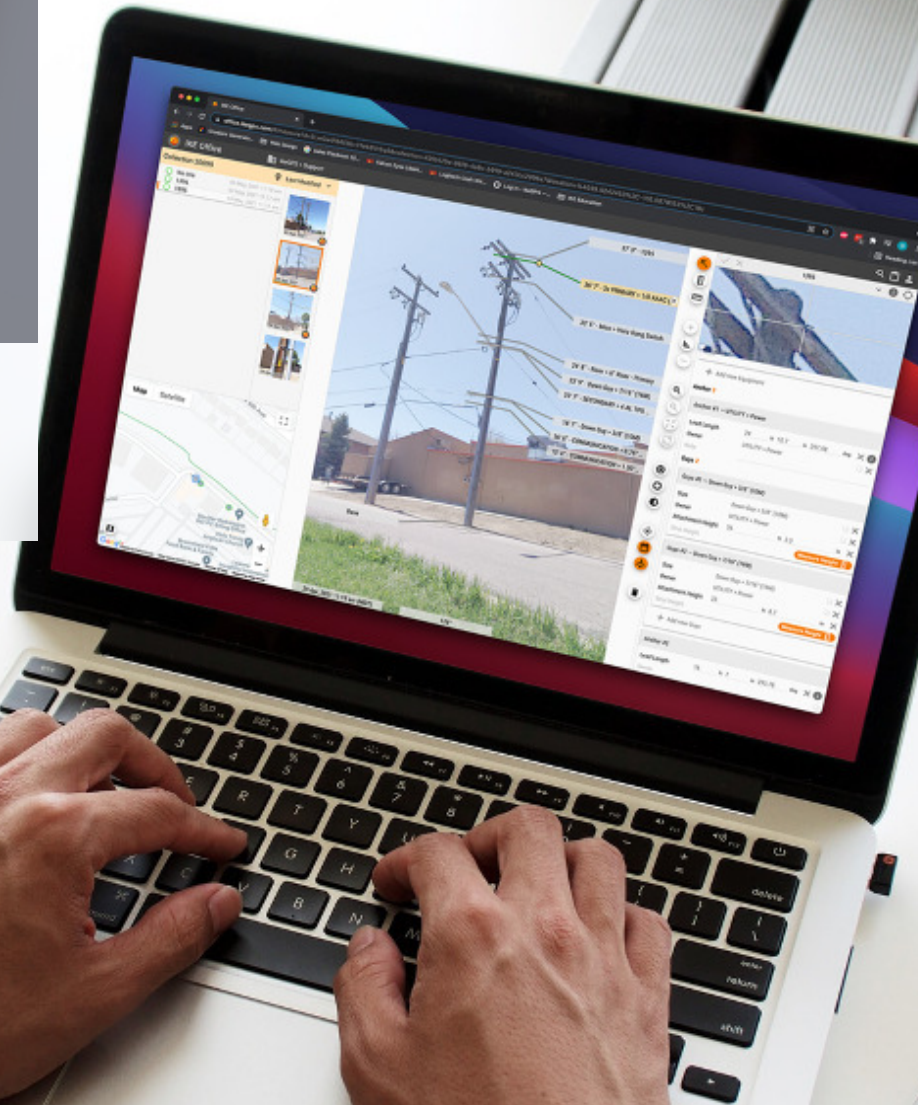
## Key Features

- Improve data quality and reduce field data recollection
- Understand field team performance and create customized reporting dashboards
- Easy, customized collection forms
- Import existing pole data
- Export to KML, Excel, JSON, and other formats
- Integrated with IKE products and services

## Pricing

### Per pole subscription pricing

(must have at least 1 active device subscription)



24 Million

pole photos to date

4.8 Million

unique poles in IKE Office Pro

400,000+

high accuracy locations  
captured using IKE+

## Connect with IKE

### Sales

1-303-222-3218, ext. 2  
[solutions@ikegps.com](mailto:solutions@ikegps.com)

### Support

1-720-381-1634  
[support@ikegps.com](mailto:support@ikegps.com)

### Need more info?

Visit the [IKE Office Pro Page](#)  
or [Get a Demo](#)



329 Interlocken Parkway,  
Suite 120, Broomfield, CO 80021

+1 303-222-3218

[www.ikegps.com](http://www.ikegps.com)